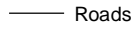


Legend



Borough of Highland Park














Roads

Land Cover - Barren Type

7500: Transitional Areas

Land Cover - Urban Types

-  1110: Residential (high density or multiple dwelling)
-  1120: Residential (single unit, medium density)
-  1130: Residential (single unit, low density)
-  1140: Residential (rural, single unit)
-  1200: Commercial & Services
-  1300: Industrial
-  1400: Transportation, Communication & Utilities
-  1420: Railroad Facilities
-  1700: Other Urban or Built-up
-  1741: Phragmites Dominate Urban Area
-  1800: Recreational Land
-  1804: Athletic Fields (Community Recreation Areas)

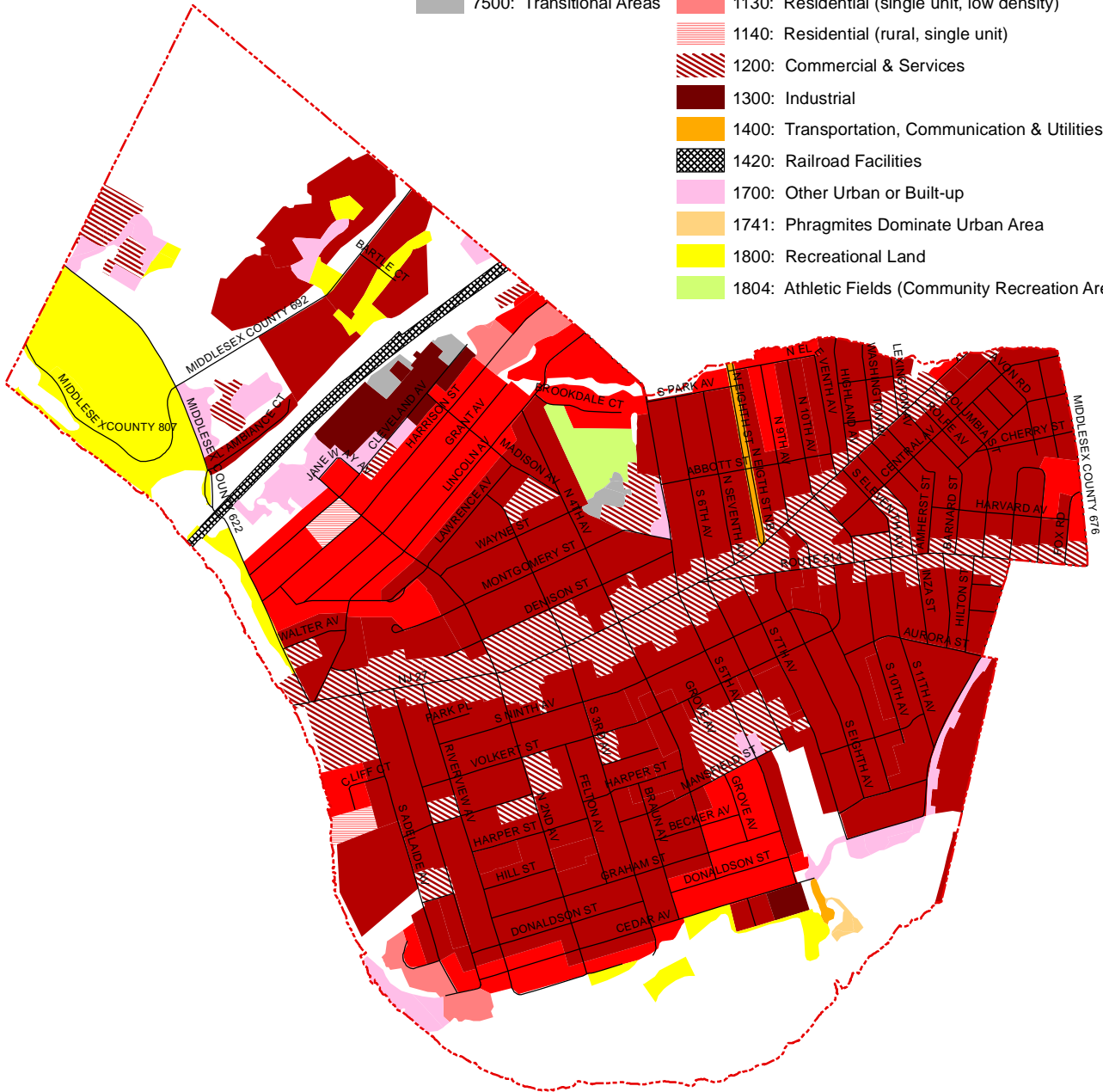
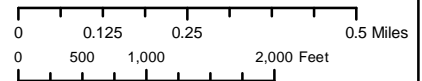
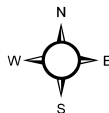


Figure 7a: Land Cover Urban and Barren Types



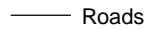
Borough of Highland Park ERI 2011
Prepared by Kratzer Environmental Services

Data Sources: See Appendix B.
Note: Map accuracy is limited to the accuracy and scale of the original data sets; see Appendix B.
Disclaimer: This map was developed using NJDEP GIS digital data, but this secondary product has not been verified by NJDEP and is not NJDEP authorized.

Legend



Borough of Highland Park



Roads

2007 Land Cover - Forest



4110: Deciduous Forest (10-50% Crown Closure)



4120: Deciduous Forest (> 50% Crown Closure)



4322: Mixed with Deciduous Prevalent (> 50% Crown Closure)



4410: Old Field (<25% Brush Covered)



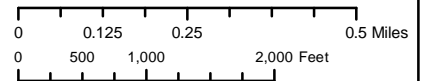
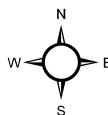
4420: Deciduous Brush/Shrubland (>25% Brush Covered with Deciduous Species Predominant > 75%)



4440: Mixed Deciduous/Coniferous Brush/Shrubland (>25% Brush Covered w/Mix of Deciduous & Coniferous species; <75% of One Type)



**Figure 7b: Land Cover:
Forest Types**



Borough of Highland Park ERI 2011
Prepared by Kratzer Environmental Services

Data Sources: See Appendix B.
Note: Map accuracy is limited to the accuracy and scale of the original data sets; see Appendix B.
Disclaimer: This map was developed using NJDEP GIS digital data, but this secondary product has not been verified by NJDEP and is not NJDEP authorized.

Legend

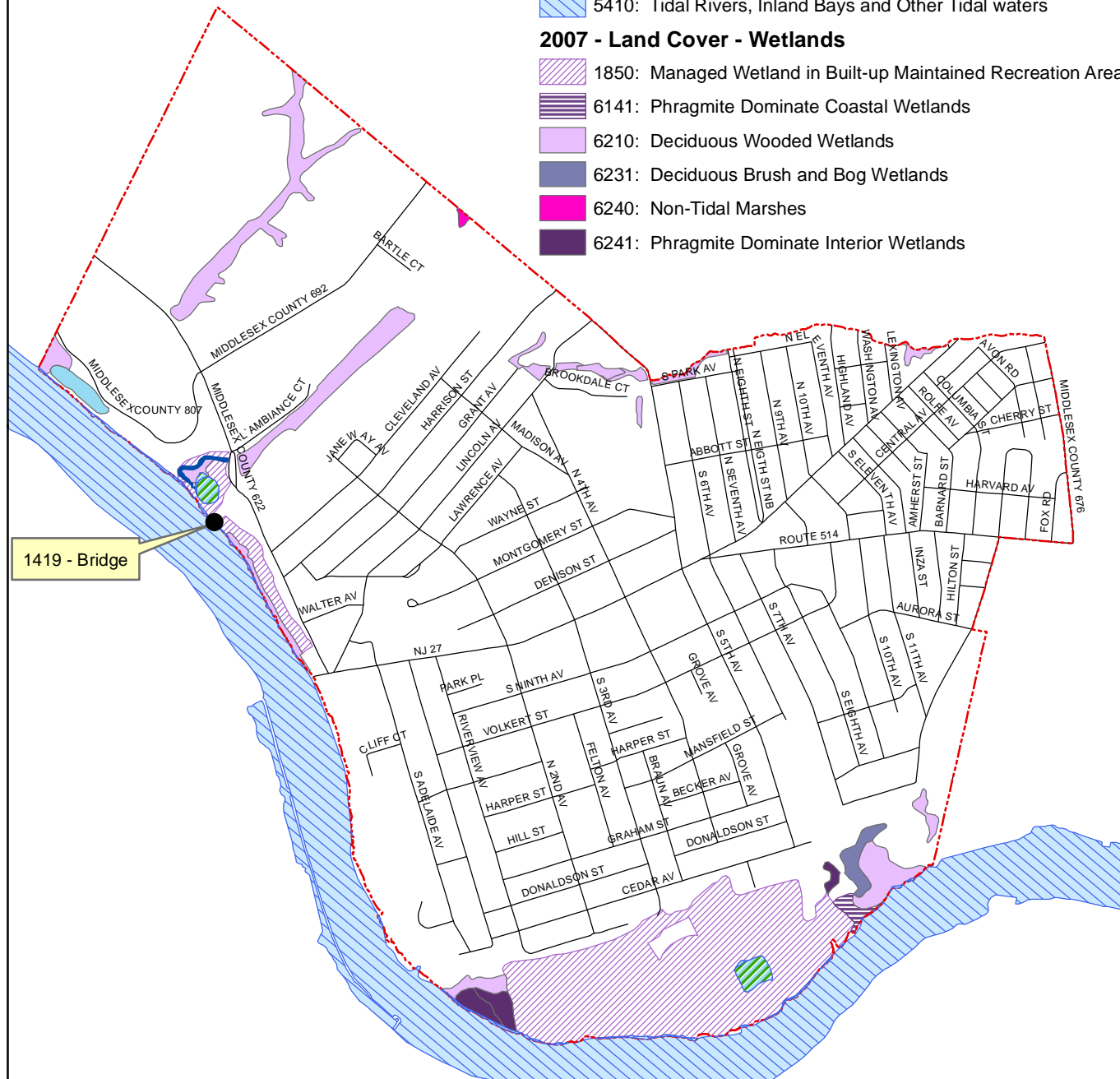
- Borough of Highland Park
- Roads
- Rivers, Ponds and Streams

2007 - Land Cover - Water


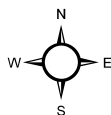
- 1419: Bridge Over Water
- 5100: Streams and Canals
- 5200: Natural Lakes
- 5300: Artificial Lakes & Reservoirs
- 5410: Tidal Rivers, Inland Bays and Other Tidal waters

2007 - Land Cover - Wetlands

- 1850: Managed Wetland in Built-up Maintained Recreation Area
- 6141: Phragmite Dominate Coastal Wetlands
- 6210: Deciduous Wooded Wetlands
- 6231: Deciduous Brush and Bog Wetlands
- 6240: Non-Tidal Marshes
- 6241: Phragmite Dominate Interior Wetlands




**Figure 7c: Land Cover
Water & Wetlands**




Borough of Highland Park ERI 2011
Prepared by Kratzer Environmental Services

Data Sources: See Appendix B.
Note: Map accuracy is limited to the accuracy and scale of the original data sets; see Appendix B.
Disclaimer: This map was developed using NJDEP GIS digital data, but this secondary product has not been verified by NJDEP and is not NJDEP authorized.

Legend


 Borough of Highland Park

 Roads


Wildfire Fuel Hazard


 0=water


 1=low

 2=moderate

 3=high

 4=very high

 6=urban

 8=barren land

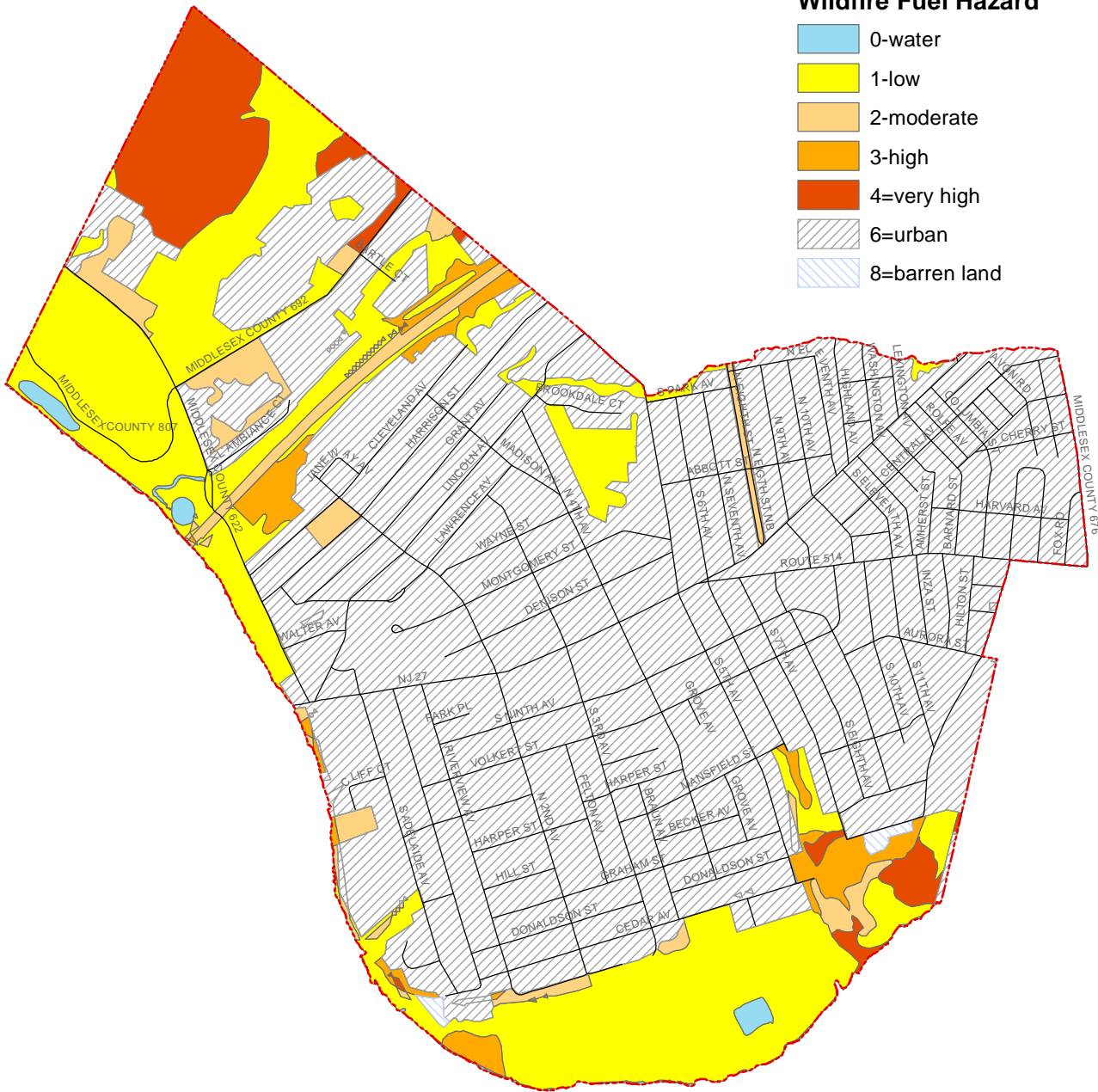
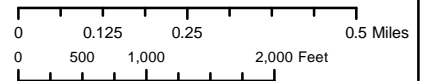
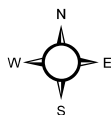


Figure 7d: Wildfire Fuel Hazard



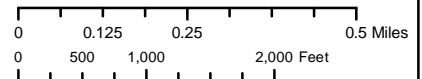
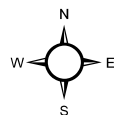
Borough of Highland Park ERI 2011
Prepared by Kratzer Environmental Services

Data Sources: See Appendix B.
Note: Map accuracy is limited to the accuracy and scale of the original data sets; see Appendix B.
Disclaimer: This map was developed using NJDEP GIS digital data, but this secondary product has not been verified by NJDEP and is not NJDEP authorized.



Figure 7g: Landscape Project version 2.1 (July 2008)

A species-based patch approach to rare and imperiled wildlife habitat mapping.



Borough of Highland Park ERI 2011
Prepared by Kratzer Environmental Services

Data Sources: See Appendix B.
Note: Map accuracy is limited to the accuracy and scale of the original data sets; see Appendix B.
Disclaimer: This map was developed using NJDEP GIS digital data, but this secondary product has not been verified by NJDEP and is not NJDEP authorized.

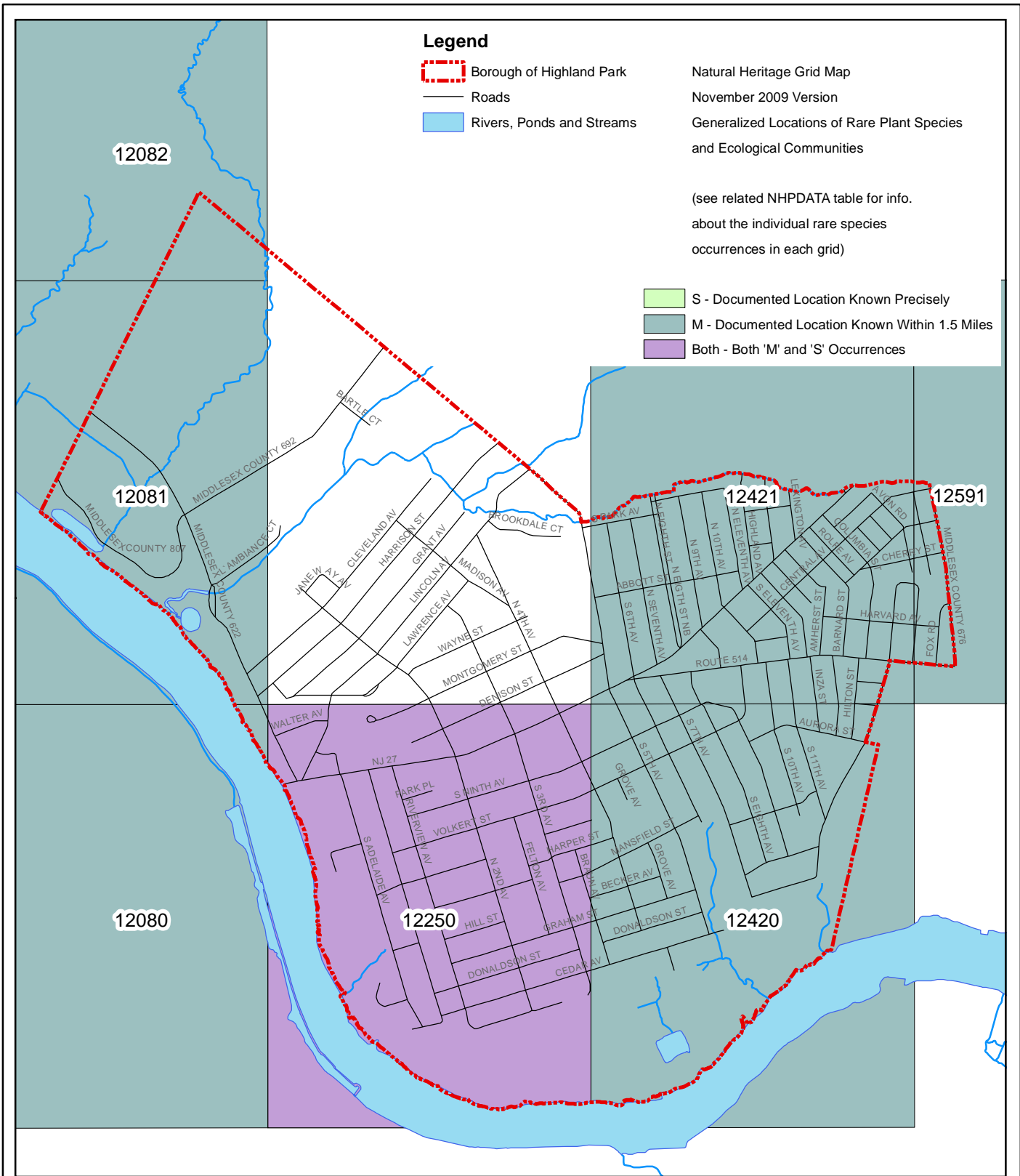
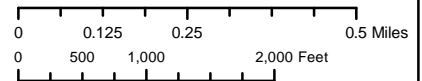
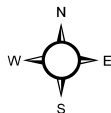


Figure 7h: Natural Heritage Grid

Generalized locations of rare plant species and ecological communities



Borough of Highland Park ERI 2011
Prepared by Kratzer Environmental Services

Data Sources: See Appendix B.
Note: Map accuracy is limited to the accuracy and scale of the original data sets; see Appendix B.
Disclaimer: This map was developed using NJDEP GIS digital data, but this secondary product has not been verified by NJDEP and is not NJDEP authorized.

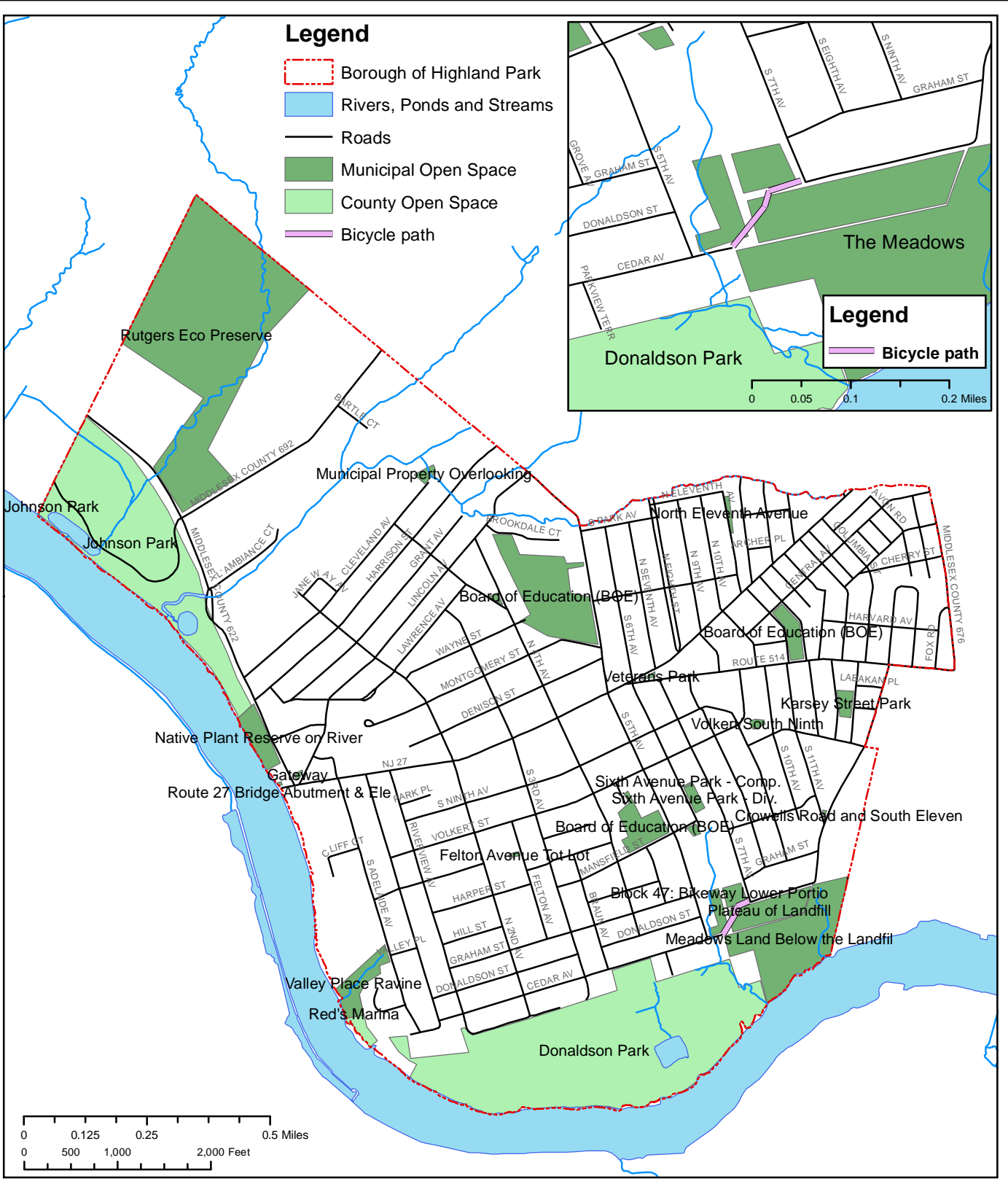
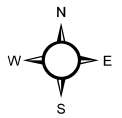


Figure 8: Open Space
Inset: Bicycle path between Cedar Avenue and South 7th Avenue



Borough of Highland Park ERI 2011
 Prepared by Kratzer Environmental Services

Data Sources: See Appendix B.
Note: Map accuracy is limited to the accuracy and scale of the original data sets; see Appendix B.
Disclaimer: This map was developed using NJDEP GIS digital data, but this secondary product has not been verified by NJDEP and is not NJDEP authorized.

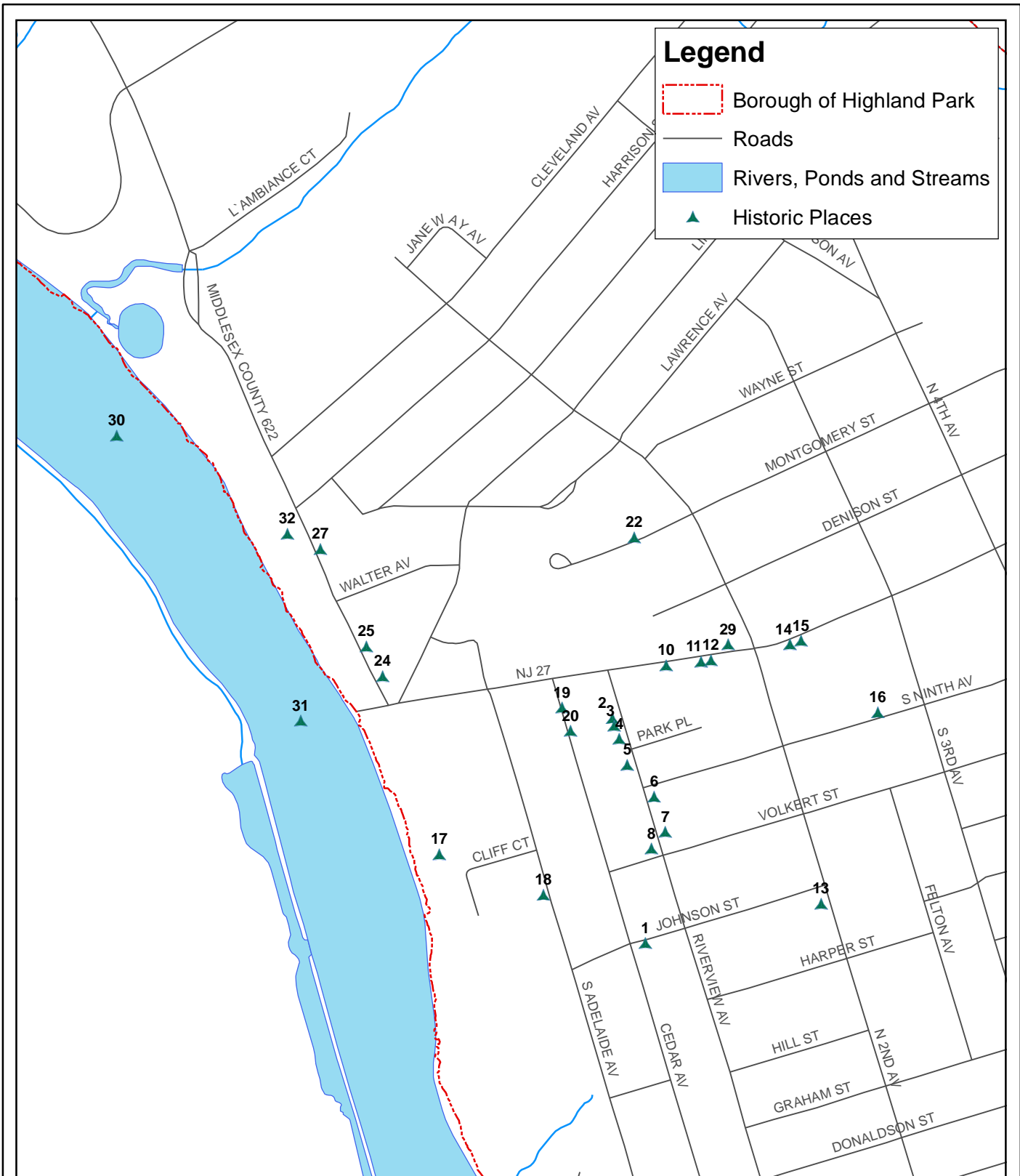
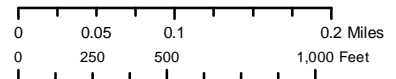
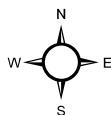


Figure 9a: Historic Places



Borough of Highland Park ERI 2011
Prepared by Kratzer Environmental Services

Data Sources: See Appendix B.
Note: Map accuracy is limited to the accuracy and scale of the original data sets; see Appendix B.
Disclaimer: This map was developed using NJDEP GIS digital data, but this secondary product has not been verified by NJDEP and is not NJDEP authorized.

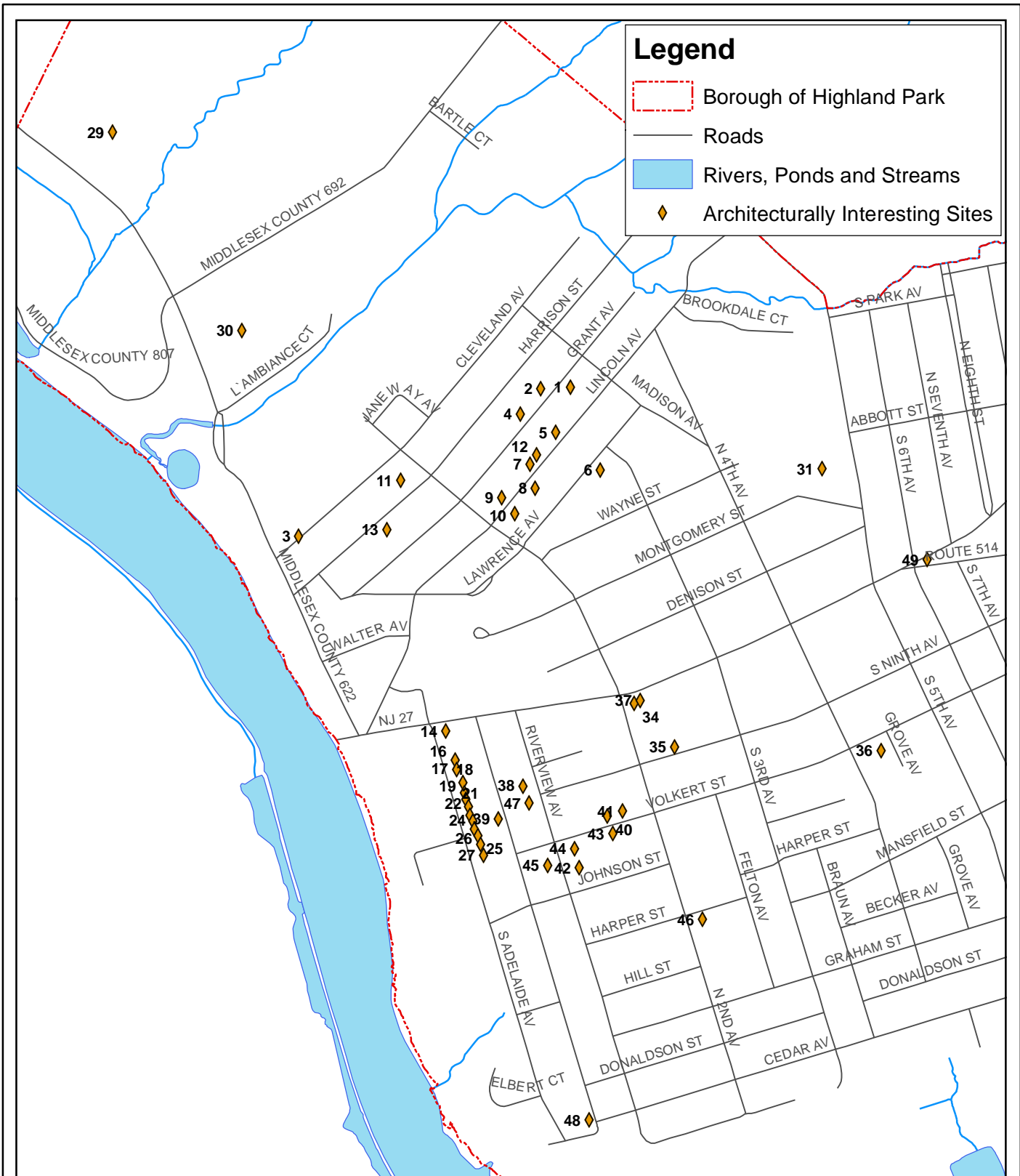

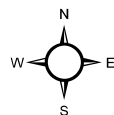


Figure 9c: Architecturally Interesting Sites



Borough of Highland Park ERI 2011
Prepared by Kratzer Environmental Services

Data Sources: See Appendix B.
Note: Map accuracy is limited to the accuracy and scale of the original data sets; see Appendix B.
Disclaimer: This map was developed using NJDEP GIS digital data, but this secondary product has not been verified by NJDEP and is not NJDEP authorized.

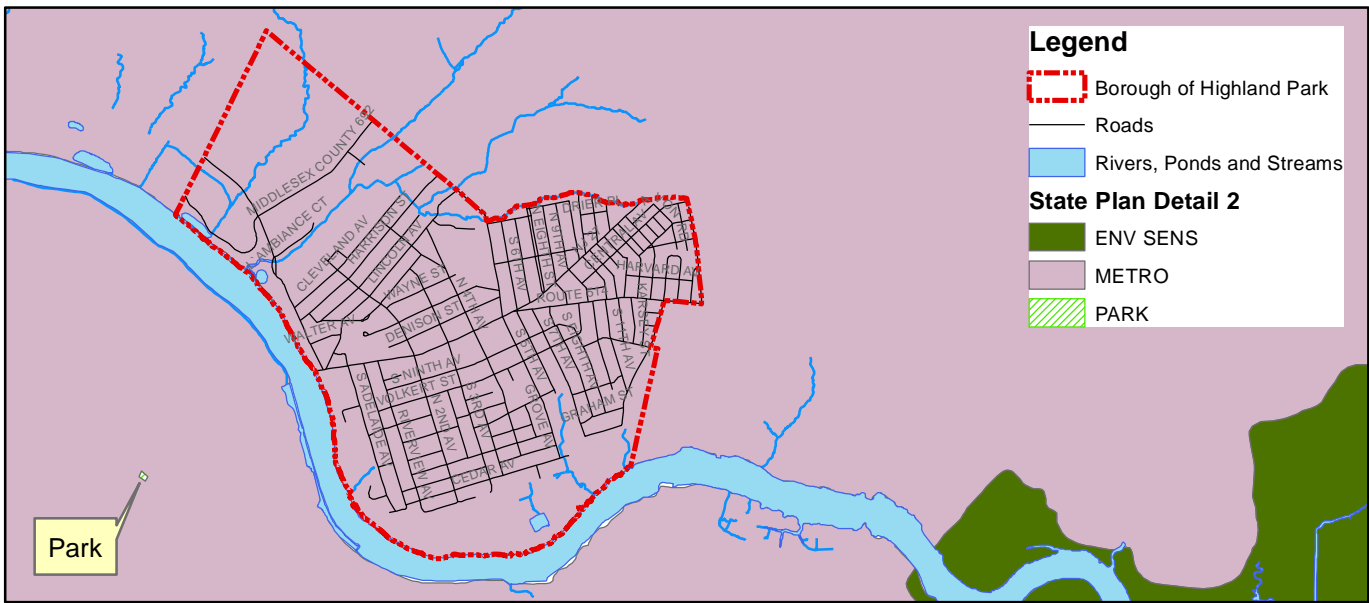
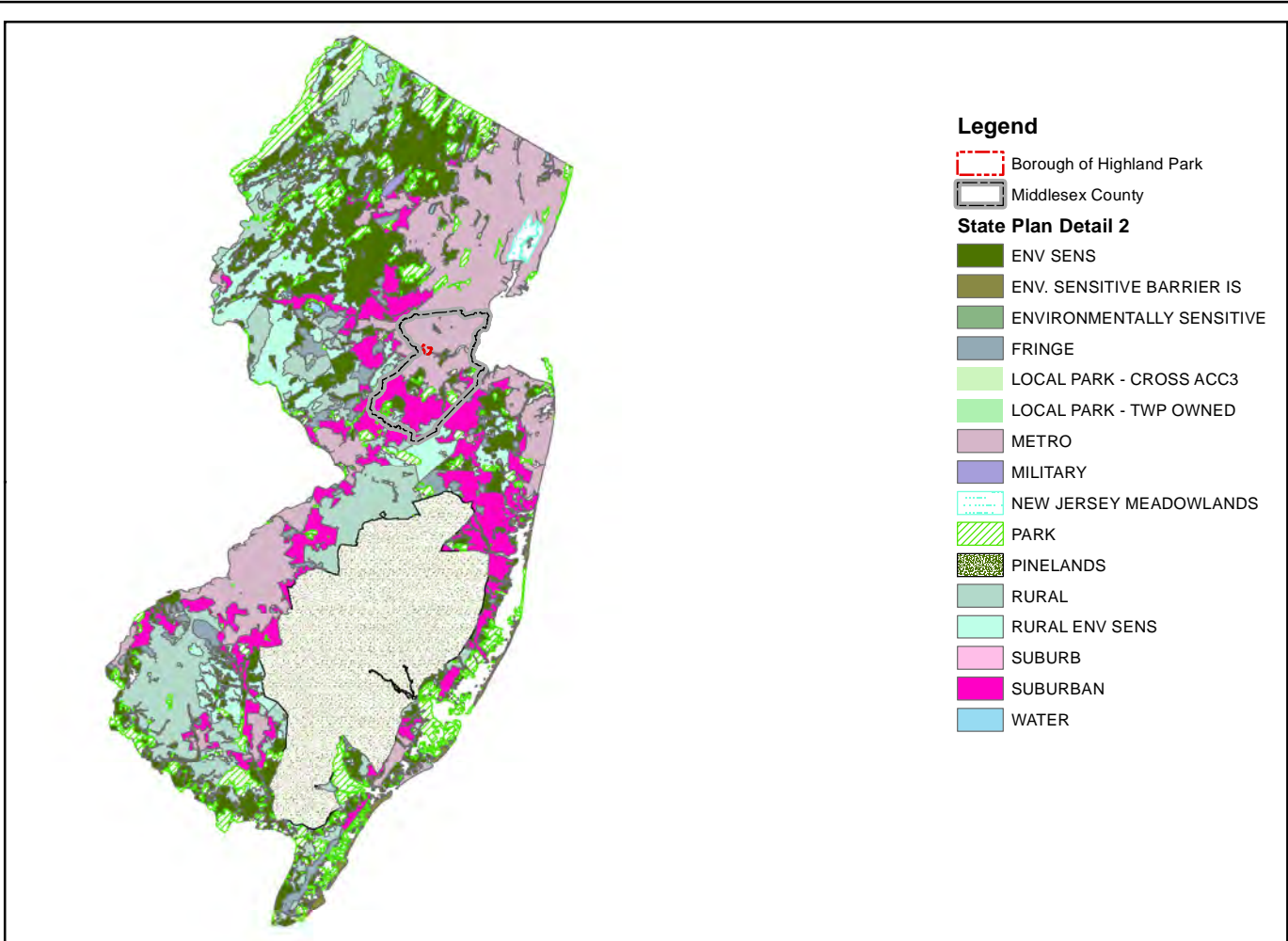
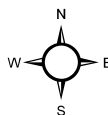


Figure 10: State Development and Redevelopment Plan



0 5 10 20 Miles

Borough of Highland Park ERI 2011
Prepared by Kratzer Environmental Services

Data Sources: See Appendix B.
Note: Map accuracy is limited to the accuracy and scale of the original data sets; see Appendix B.
Disclaimer: This map was developed using NJDEP GIS digital data, but this secondary product has not been verified by NJDEP and is not NJDEP authorized.